



STATE OF COLORADO }  
  }ss COUNTY  
OF ELBERT }

At a regular meeting of the Board of County Commissioners of Elbert County, State of Colorado, held at the Elbert County Courthouse in Kiowa, Colorado 80117 on Wednesday, the 18th day of November 2020, there were present:

Chris Richardson	Commissioner
Rick Pettitt	Commissioner
Grant Thayer	Commissioner
Amanda Moore	Deputy Clerk to the Board

the following proceedings, among others, were had and done, to wit:

**RESOLUTION 20-34**  
**A RESOLUTION APPROVING WILD POINTE SUBDIVISION**  
**ROADS FOR FULL COUNTY ROAD MAINTENANCE**


**WHEREAS**, owner/developer, CVL Consultants of Colorado, Inc., has formally requested the full acceptance of roads; and


**WHEREAS**, Elbert County Public Works Road and Bridge Division staff have inspected and recommends full acceptance of the identified roads within Wild Pointe Subdivision


**NOW, THEREFORE, BE IT RESOLVED**, by the Board of County Commissioners of Elbert County, Colorado ("Board") do hereby accept the following roads for full County maintenance:

<b>Viewpointe Circle</b>	<b>Wyndham Circle to End</b>	<b>382 feet</b>
<b>Wyndham Circle</b>	<b>Legacy Trail to End</b>	<b>929 feet</b>
<b>Vista View Circle</b>	<b>Legacy Trial to End</b>	<b>700 feet</b>
<b>Vantage Circle</b>	<b>Legacy Trail to End</b>	<b>462 feet</b>
<b>Timarron Circle</b>	<b>Legacy Trail to End</b>	<b>370 feet</b>
<b>Star Ridge Circle</b>	<b>Legacy Trail to End</b>	<b>549 feet</b>
<b>Chaparral Circle</b>	<b>Legacy Ridge Street to End</b>	<b>1848 feet</b>
<b>Legacy Ridge Street</b>	<b>Promontory Circle to Heritage Trail</b>	<b>3,105 feet</b>
<b>Promontory Circle</b>	<b>Legacy Ridge Street to End</b>	<b>546 feet</b>
<b>Willow Run Circle</b>	<b>Legacy Ridge Street to End</b>	<b>329 feet</b>
<b>Badger Ridge Circle</b>	<b>Heritage Trail to End</b>	<b>912 feet</b>
<b>Heritage Trail</b>	<b>Legacy Ridge St to Legacy Ridge St</b>	<b>3,953 feet</b>
<b>Heritage Trail</b>	<b>Legacy Ridge St to High Meadows Loop</b>	<b>1,010 feet</b>


Upon a motion duly made and seconded, the foregoing resolution was adopted by the following vote:

 \_\_\_\_\_ AYE  
**CHRIS RICHARDSON, COMMISSIONER**

 \_\_\_\_\_ AYE  
**GRANT THAYER, COMMISSIONER**

 \_\_\_\_\_ AYE  
**RICK PETTITT, COMMISSIONER**

**ATTEST: DALLAS SCHROEDER  
COUNTY CLERK**

**BY:**   
Amanda Moore - Deputy Clerk to the Board

